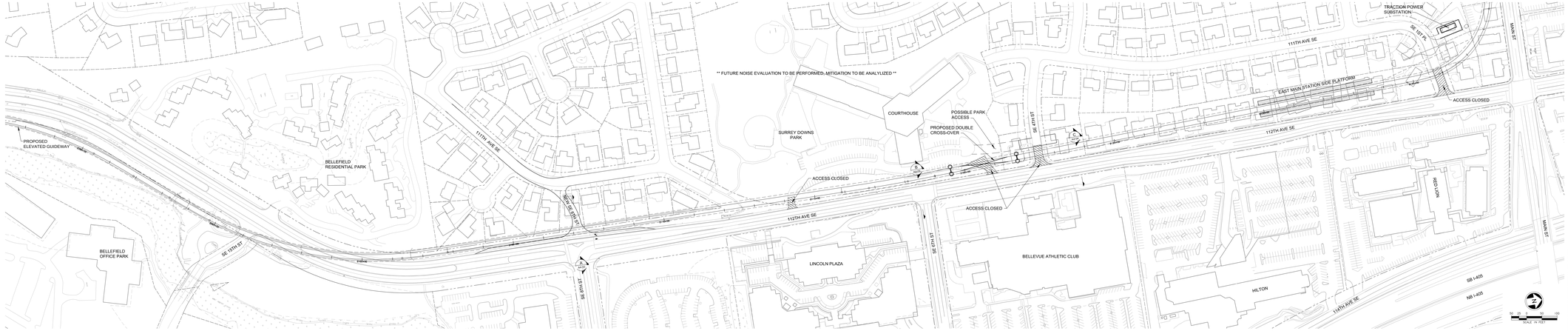

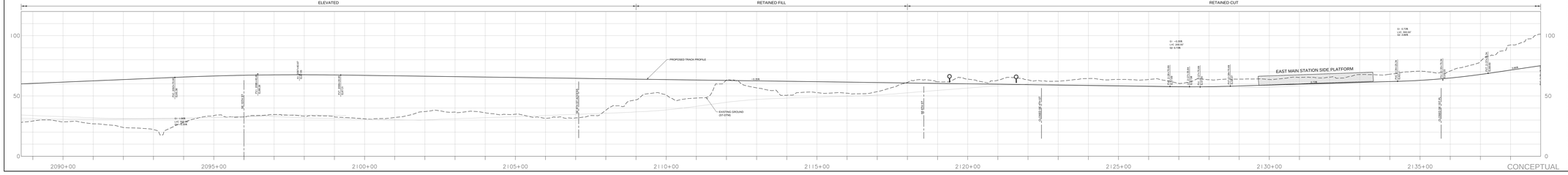

CONCEPTUAL

EAST LINK
SOUTH BELLEVUE TO EAST MAIN TRANSIT CENTER
EARLY WORK
PLAN AND PROFILE
OF 112TH AVENUE SE

DESIGNED BY: KM, JH, PM, TL, CM, MB, JC, DRAWN BY: CHECKED BY: APPROVED BY: DATE PLOTTED: 10/30/2020 TIME PLOTTED: 08:30:00 FILE NAME: P:\Projects\East Link\Design\Drawings\Preliminary Engineering\Early Work\Bellevue\Plan and Profile\EL-EW-PP-BEL-112th-Ave-SE.dgn

DATE	10/30/20
SHEET	A4-01

Sound Transit

FINAL DESIGN PORTFOLIO

DWG INFO:

LTSCALE:
1=1

XREFs:
-Attach:
-Overlay:
Zg-2234h
-Unresolved:

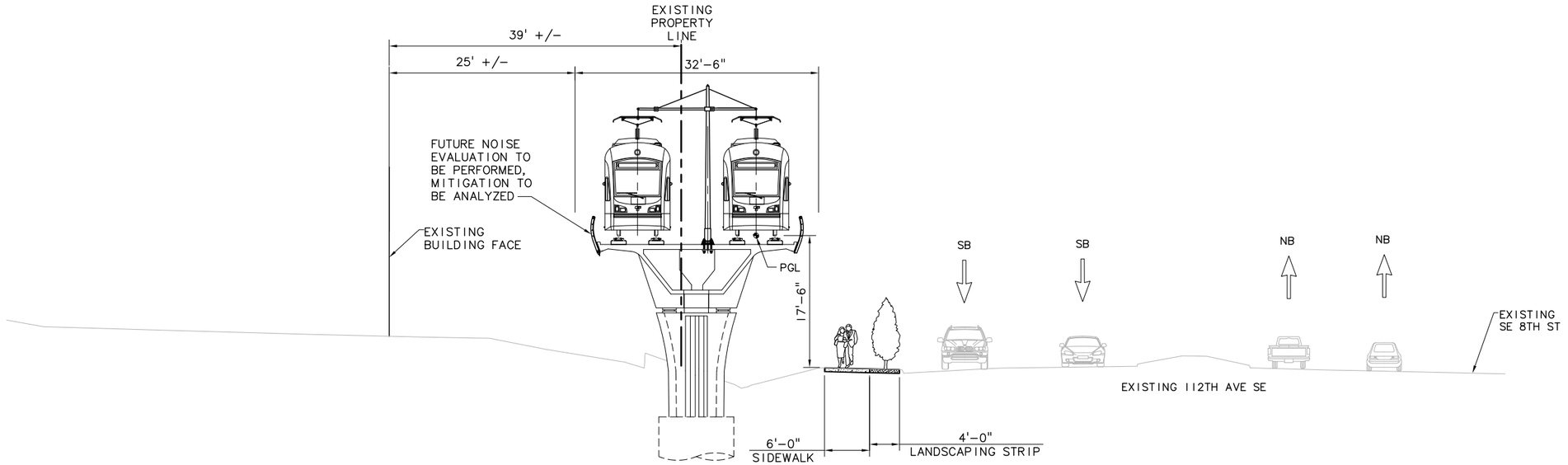

(LOOKING NORTH)

CURRENT PROJECT PER MOU AT SE 8TH ST (D, A4-02, A4-05)

SCALE: NOT TO SCALE

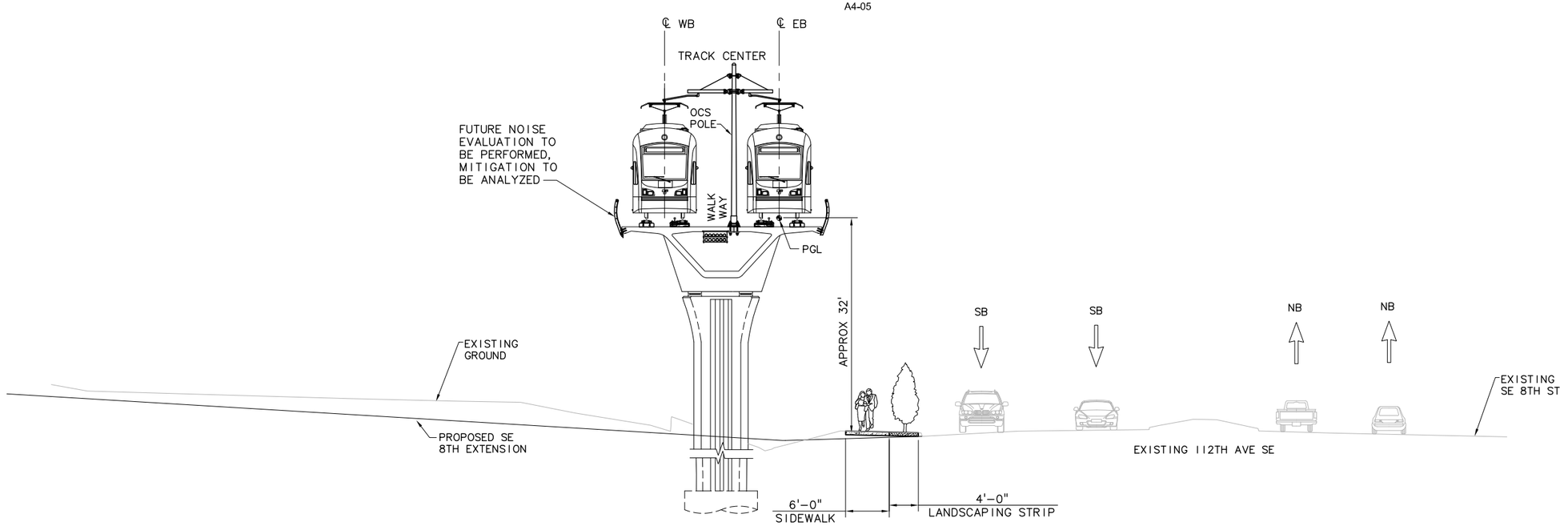

(LOOKING NORTH)

CURRENT PROJECT AT SE 8TH ST (A, A4-02, A4-01)

SCALE: NOT TO SCALE

2A - AT-GRADE, CLOSING SE 4TH WHILE EXTENDING SE 8TH INTO SURREY DOWNS TO PROVIDE NEW NEIGHBORHOOD ACCESS

SCALE: NOT TO SCALE

CONCEPTUAL

4/26/2012 10:43:59 AM CALDWELLJ C:\USERS\PUBLIC\DOCUMENTS\CALDWELLJ\HTTPSINTRANET.SOUNDTRANSIT.ORG\443\SITES\CAD\ELLB2R\EW\DRAWINGS\1\TASK 5.20\TO 02 A4 CSW\SHEETS\ELA4_A4-02_SECTION.DWG

Task No. 05.20.02
Exhibit No. A4-02

SOUNDTRANSIT

HJH
FINAL DESIGN PARTNERS.

EAST LINK
SOUTH BELLEVUE TO OVERLAKE TRANSIT CENTER
EARLY WORK

2A - 112TH AVE S.E. AT SURREY DOWNS PARK
COMPARISON TO CURRENT PROJECT PER MOU
TYP SECTION

DWG INFO:
LTSCALE:
1=1
XREFs:
-Attach:
-Overlay:
Zg-2234h
-Unresolved:

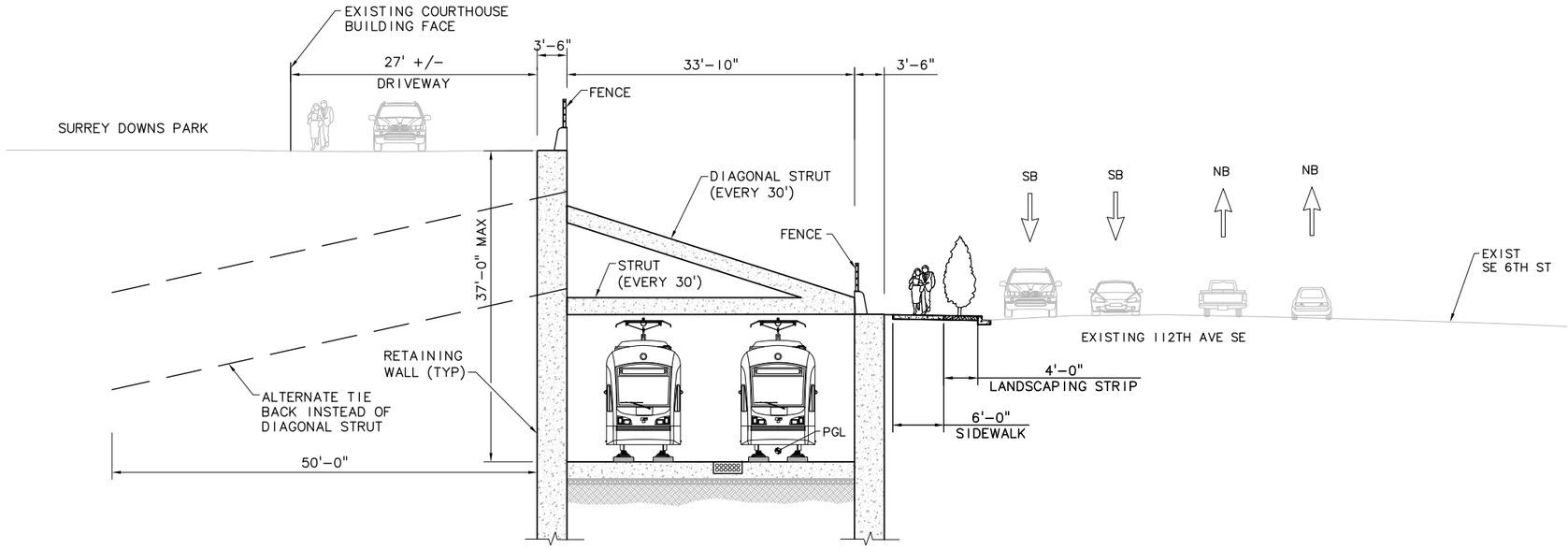

(LOOKING NORTH)

CURRENT PROJECT
PER MOU AT SE 6TH ST

SCALE: NOT TO SCALE

E
A4-03
A4-05

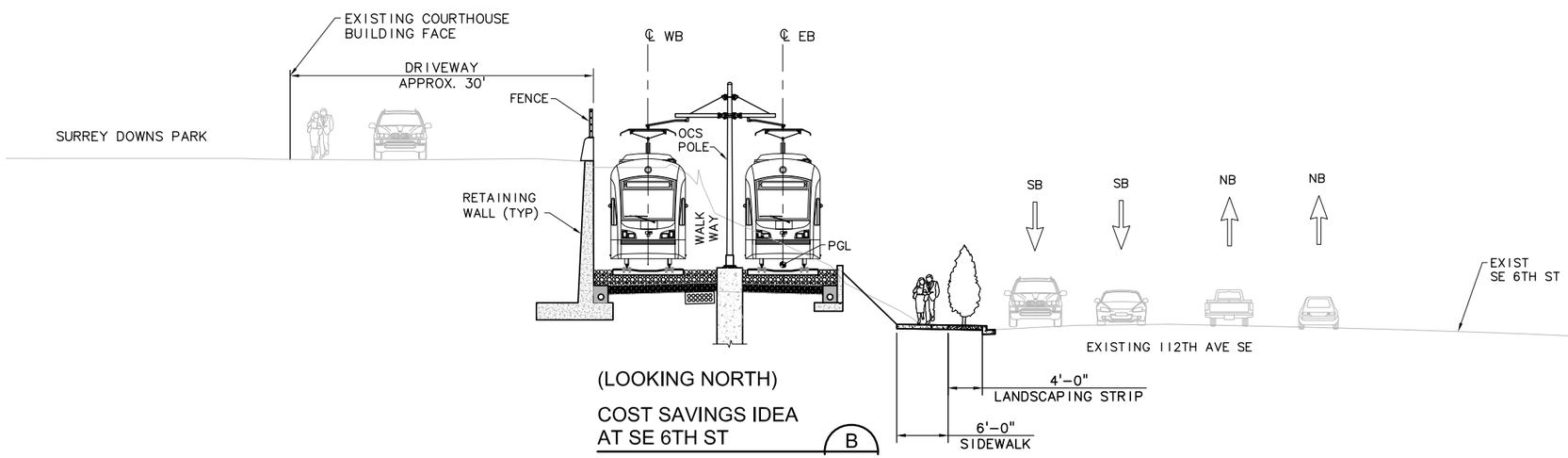

(LOOKING NORTH)

COST SAVINGS IDEA
AT SE 6TH ST

SCALE: NOT TO SCALE

B
A4-03
A4-01

2A - AT-GRADE, CLOSING SE 4TH WHILE EXTENDING SE 8TH
INTO SURREY DOWNS TO PROVIDE NEW NEIGHBORHOOD ACCESS

SCALE: NOT TO SCALE

CONCEPTUAL

4/26/2012 10:43:25 AM CALDWELLJ C:\USERS\PUBLIC\DOCUMENTS\CALDWELLJ\HTTPS\INTRANET.SOUNDTRANSIT.ORG\443\SITES\CAD\EL\B2R\EW\DRAWINGS1\TASK 5.20\TO 02 A4 CSW\SHEETS\ELA4 A4-03 SECTION.DWG

Task No. 05.20.02
Exhibit No. A4-03

SOUNDTRANSIT

FINAL DESIGN PARTNERS.

EAST LINK
SOUTH BELLEVUE TO OVERLAKE TRANSIT CENTER
EARLY WORK

2A - 112TH AVE S.E. AT SURREY DOWNS PARK
COMPARISON TO CURRENT PROJECT PER MOU
TYP SECTION

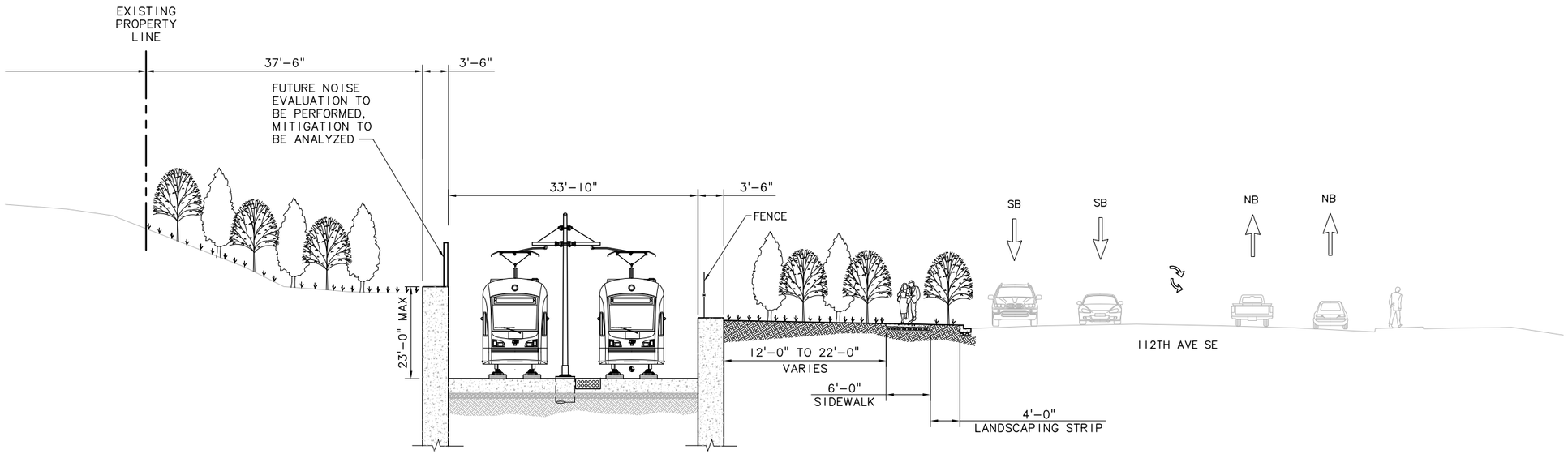

(LOOKING NORTH)

CURRENT PROJECT PER MOU
NORTH OF SE 4TH ST

SCALE: NOT TO SCALE

F
A4-04
A4-05

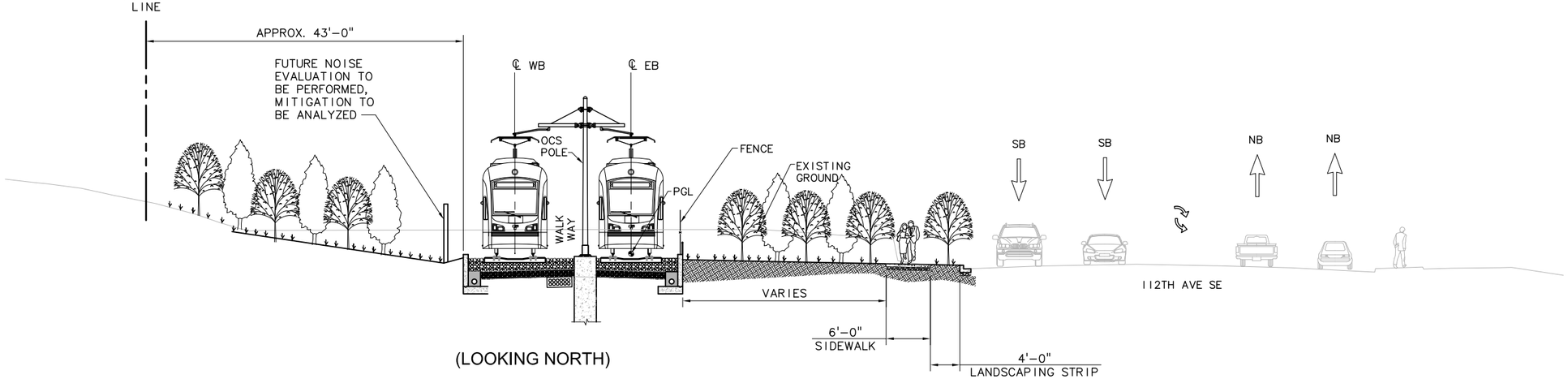

(LOOKING NORTH)

COST SAVINGS IDEA
NORTH OF SE 4TH ST

SCALE: NOT TO SCALE

C
A4-04
A4-01

2A - AT-GRADE, CLOSING SE 4TH WHILE EXTENDING SE 8TH INTO SURREY DOWNS TO PROVIDE NEW NEIGHBORHOOD ACCESS

SCALE: NOT TO SCALE

CONCEPTUAL

4/26/2012 10:42:37 AM CALDWELLJ C:\USERS\PUBLIC\DOCUMENTS\CALDWELL\HTTPSINTRANET.SOUNDTRANSIT.ORG\443\SITES\CAD\EL\B2R\EW\DRAWINGS\1\TASK 5.20\TO 02 A4 CSW\SHEETS\ELA4_A4-04_SECTION.DWG

EAST LINK
SOUTH BELLEVUE TO OVERLAKE TRANSIT CENTER
EARLY WORK

2A - 112TH AVE S.E. AT SURREY DOWNS PARK
COMPARISON TO CURRENT PROJECT PER MOU
TYP SECTION

Task No. 05.20.02
Exhibit No. A4-04

SOUNDTRANSIT

FINAL DESIGN PARTNERS.